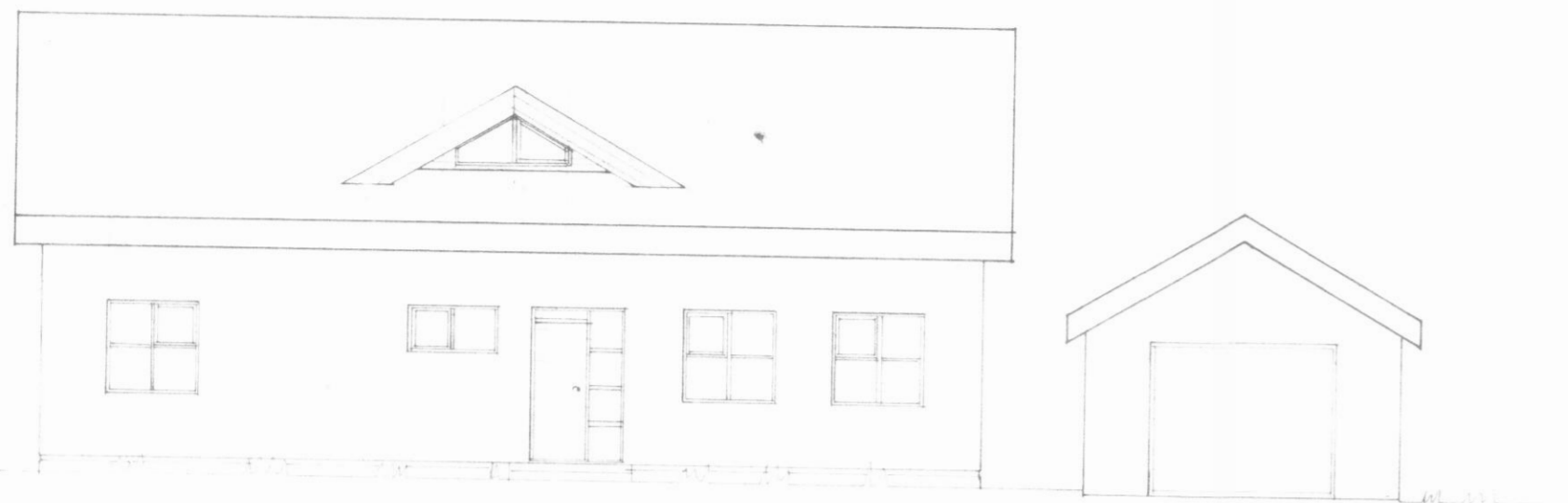
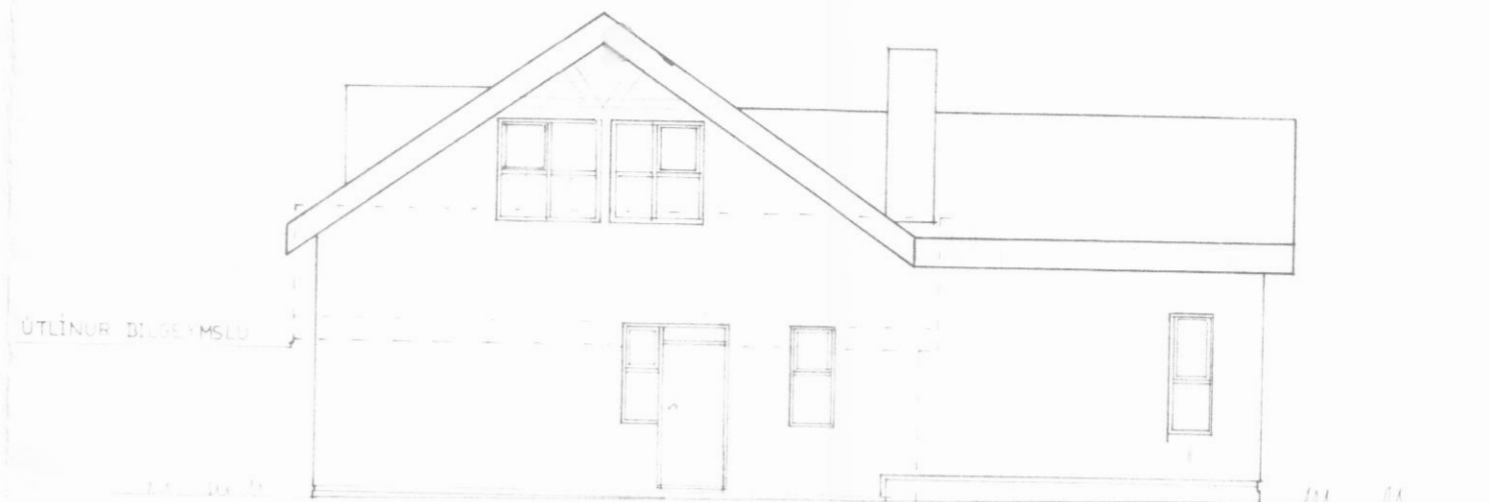


AUSTUR.



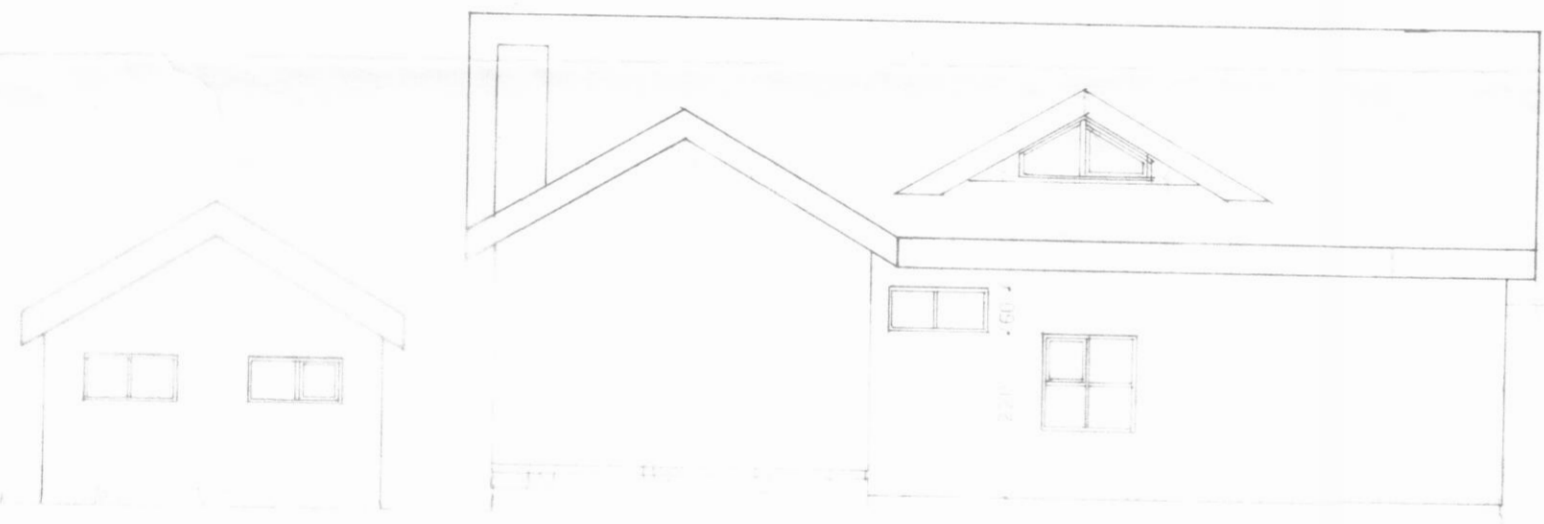
NORDUR.



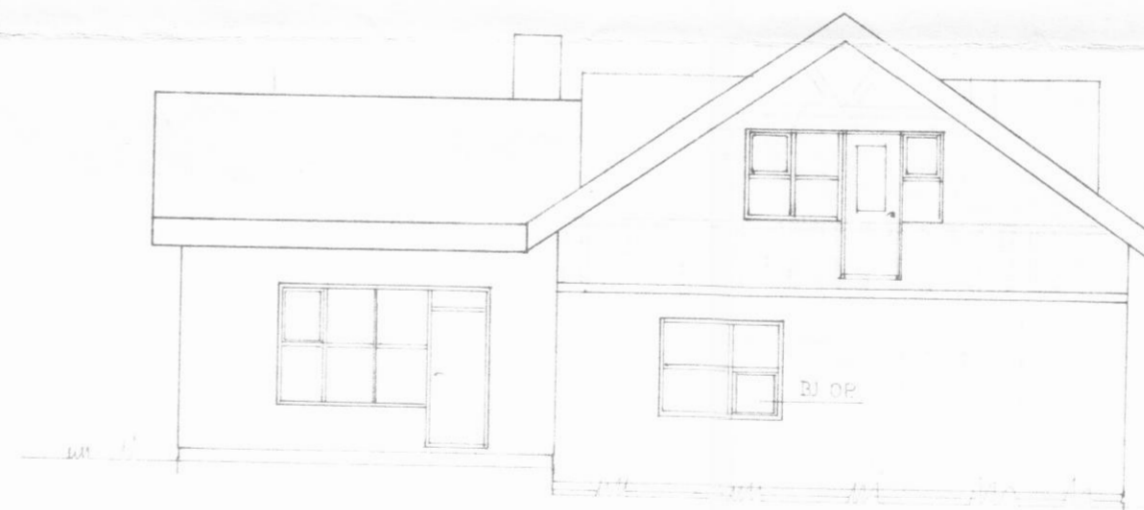
STÆRÐIR

bílgeymsla:	36,00 m <sup>2</sup>	120,50 m <sup>2</sup>
1 hæð:	125,88 -	374,25 -
rið hæð:	57,70 -	214,76 -
Samtals:	229,58 m <sup>2</sup>	709,61 m <sup>2</sup>
lód:	774,0 m <sup>2</sup>	
nýting:	25,7 %	

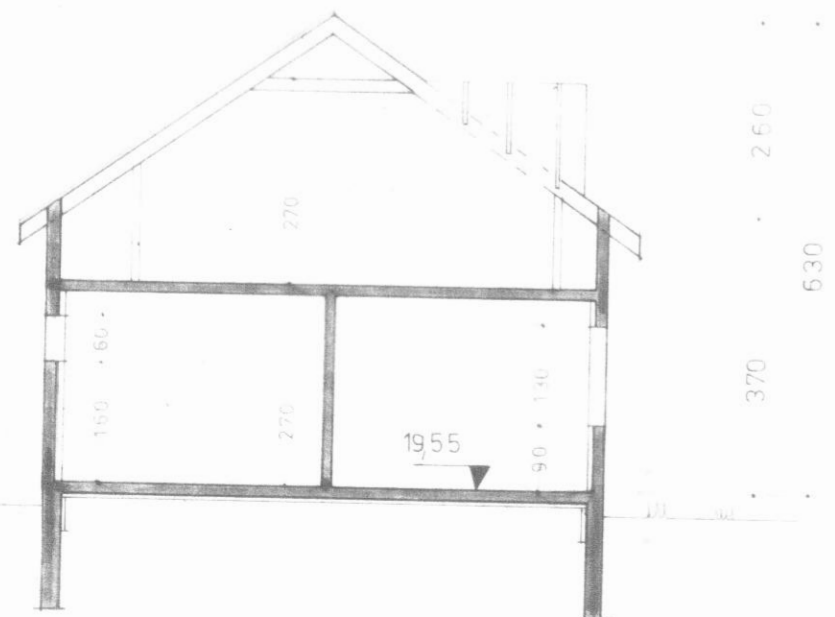
VESTUR.



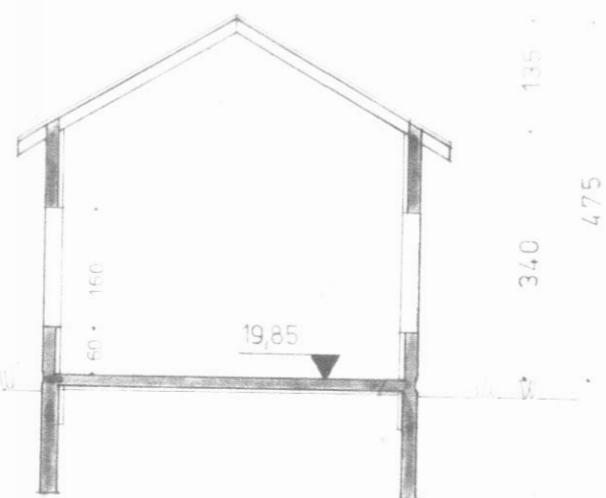
SUDUR.



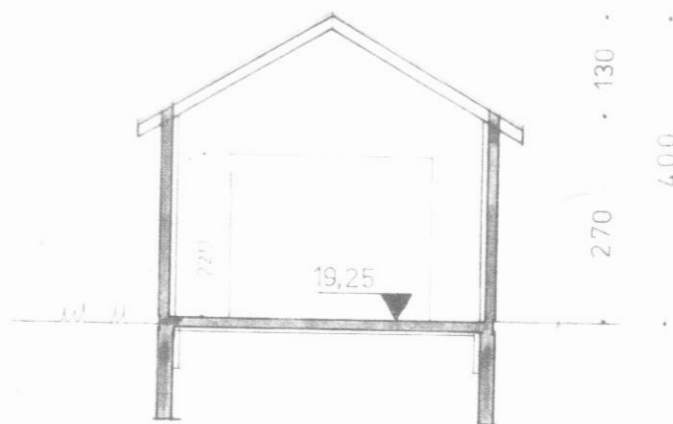
SNID A-A



SNID B-B



SNID C-C



Breytt í júní '83. Þand 3.

STEINTÚN 2, DALVÍK.

ÚTLITSMYNDIR · SNEIÐINGAR.  
TEIKNING NR. A-2 · MKV. 1:100  
AKUREYRI Í JÚLÍ 1981.  
ÞORSTEINN FRÍÐÞJÓFSSON F.T.F.Í.  
KEILUSÍÐA 2F · SÍMI 25339.

*Þorsteinn Fríðþjófsson*