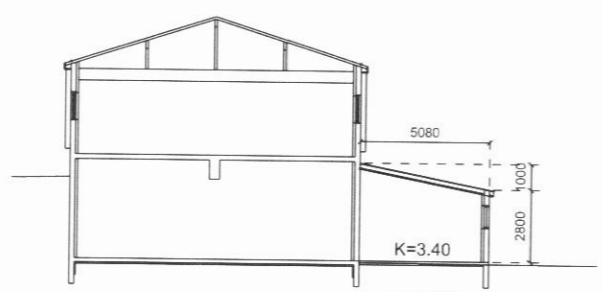
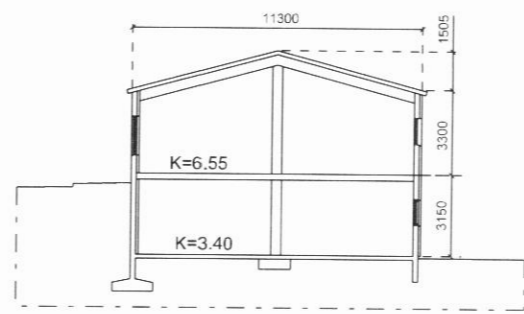


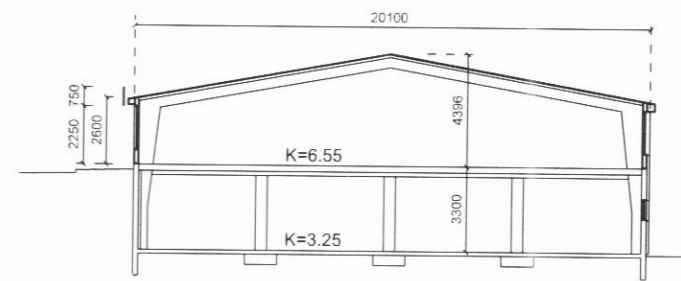
Snid B



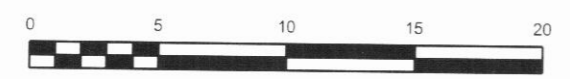
Snid C



Snid D



Snid E



Teikningar eru uppfærðar vegna gerðar eignask.yfirlýsingar.  
Teiknað samkvæmt teikningum eftir Harald Árnason,  
dags: 24.04.'01, samþ. i umhverfisráði Dalvíkurbyggðar 9/5 2001,  
og samkvæmt skoðun á staðnum.

Hafnarbraut 7-11-15, Dalvík

Útlit og snið



1:200    BSt.    SJ    Júní 2007

0942-00-0104